



Weather Conditions

Friday, October 16th through Tuesday, October 20th, 2020










YOSEMITE VALLEY at 3998 ft.

Today	Tonight	Saturday	Saturday Night	Sunday	Sunday Night	Monday	Monday Night	Tuesday
								
Areas Smoke then Haze	Mostly Clear	Sunny	Mostly Clear	Sunny	Mostly Clear	Sunny	Mostly Clear	Sunny
High: 71 °F	Low: 54 °F	High: 69 °F	Low: 52 °F	High: 67 °F	Low: 50 °F	High: 67 °F	Low: 51 °F	High: 67 °F

Today	Widespread haze after 2pm. Areas of smoke before 2pm. Sunny, with a high near 71. Light and variable wind becoming west 10 to 15 mph in the afternoon.
Tonight	Mostly clear, with a low around 54. Southeast wind around 5 mph becoming calm.
Saturday	Sunny, with a high near 69. Light and variable wind becoming west 5 to 10 mph in the afternoon.
Saturday Night	Mostly clear, with a low around 52. West wind 5 to 10 mph becoming east northeast after midnight.
Sunday	Sunny, with a high near 67. Northeast wind 5 to 10 mph becoming west southwest in the afternoon.
Sunday Night	Mostly clear, with a low around 50. West wind 5 to 10 mph becoming east after midnight.
Monday	Sunny, with a high near 67. East northeast wind 5 to 10 mph becoming west southwest in the afternoon.
Monday Night	Mostly clear, with a low around 51. West wind around 5 mph becoming east northeast after midnight.
Tuesday	Sunny, with a high near 67. East northeast wind 5 to 10 mph becoming west southwest in the afternoon.
Tuesday Night	Mostly clear, with a low around 51. West wind around 5 mph becoming east northeast after midnight.

OAKHURST at 2274 ft.

Air Quality Alert

Today	Tonight	Saturday	Saturday Night	Sunday	Sunday Night	Monday	Monday Night	Tuesday
								
Areas Smoke then Haze	Mostly Clear then Haze	Sunny	Mostly Clear	Sunny	Mostly Clear	Sunny	Mostly Clear	Sunny
High: 89 °F	Low: 59 °F	High: 87 °F	Low: 57 °F	High: 86 °F	Low: 55 °F	High: 83 °F	Low: 56 °F	High: 83 °F

Today	Widespread haze between 3pm and 4pm. Areas of smoke before 3pm. Sunny, with a high near 89. Light and variable wind becoming west 5 to 10 mph in the afternoon.
Tonight	Widespread haze between midnight and 1am. Areas of smoke after 1am. Mostly clear, with a low around 59. Calm wind becoming east around 5 mph after midnight.
Saturday	Sunny, with a high near 87. East wind around 5 mph becoming calm.
Saturday Night	Mostly clear, with a low around 57. West wind around 5 mph becoming calm.
Sunday	Sunny, with a high near 86. Calm wind becoming west southwest around 5 mph in the afternoon.
Sunday Night	Mostly clear, with a low around 55. Calm wind.
Monday	Sunny, with a high near 83. Calm wind becoming west southwest around 5 mph in the afternoon.
Monday Night	Mostly clear, with a low around 56. West wind around 5 mph becoming northeast after midnight.
Tuesday	Sunny, with a high near 83. Northeast wind around 5 mph becoming calm.
Tuesday Night	Mostly clear, with a low around 55. Calm wind becoming northeast around 5 mph.

Air Quality Alert

203 PM PDT Wed Oct 14 2020

This Air Quality Alert is in effect until the fires are extinguished.

The San Joaquin Valley Air Pollution Control District is extending an Air Quality Alert on October 8, 2020, due to smoke impacts from the Creek Fire, SQF Complex, and other wildfires throughout Sierras for Madera, Fresno, Tulare, Kings, and Valley portion of Kern Counties.

Exposure to particle pollution can cause serious health problems, aggravate lung disease, cause asthma attacks and acute bronchitis, and increase risk of respiratory infections.

Residents are advised to use caution as conditions warrant. People with heart or lung diseases should follow their doctor's advice for dealing with episodes of unhealthy air quality.

Additionally, older adults and children should avoid prolonged exposure, strenuous activities or heavy exertion, as conditions dictate.

For additional information, call your local San Joaquin Valley Air District office. Modesto 209-557-6400, Fresno 559-230-6000, Bakersfield 661-392-5500

Residents can also follow air quality conditions by downloading the free Valley Air app, available in the Apple store or Google Play.