







Weather Conditions

Thursday, October 15th through Monday, October 19th, 2020


YOSEMITE VALLEY at 3998 ft.

Today	Tonight	Friday	Friday Night	Saturday	Saturday Night	Sunday	Sunday Night	Monday
								
Haze then Areas Smoke	Mostly Clear	Sunny	Partly Cloudy	Sunny	Mostly Clear	Sunny	Mostly Clear	Sunny
High: 84 °F	Low: 62 °F	High: 83 °F	Low: 60 °F	High: 80 °F	Low: 58 °F	High: 77 °F	Low: 55 °F	High: 74 °F

Today	Widespread haze before noon. Areas of smoke between noon and 1pm. Sunny, with a high near 84. Light and variable wind becoming west 5 to 10 mph in the morning. Winds could gust as high as 15 mph.
Tonight	Mostly clear, with a low around 62. Calm wind becoming north around 5 mph after midnight.
Friday	Sunny, with a high near 83. Light and variable wind becoming west southwest 5 to 10 mph in the morning. Winds could gust as high as 15 mph.
Friday Night	Partly cloudy, with a low around 60. West wind 5 to 10 mph becoming east northeast after midnight.
Saturday	Sunny, with a high near 80. East northeast wind 5 to 10 mph becoming west southwest in the morning.
Saturday Night	Mostly clear, with a low around 58. West wind 5 to 10 mph becoming east northeast in the evening.
Sunday	Sunny, with a high near 77. East northeast wind 5 to 10 mph becoming west southwest in the afternoon.
Sunday Night	Mostly clear, with a low around 55. West southwest wind around 5 mph becoming east northeast in the evening.
Monday	Sunny, with a high near 74. East northeast wind 5 to 10 mph becoming west southwest in the morning.
Monday Night	Mostly clear, with a low around 54. West wind around 5 mph becoming east northeast in the evening.

OAKHURST at 2274 ft.

Air Quality Alert

Today	Tonight	Friday	Friday Night	Saturday	Saturday Night	Sunday	Sunday Night	Monday
								
Areas Smoke	Mostly Clear	Sunny	Partly Cloudy	Sunny	Mostly Clear	Sunny	Mostly Clear	Sunny
High: 91 °F	Low: 52 °F	High: 91 °F	Low: 51 °F	High: 88 °F	Low: 49 °F	High: 86 °F	Low: 48 °F	High: 82 °F

Today	Areas of smoke before 1pm. Sunny, with a high near 91. Calm wind becoming west around 5 mph in the afternoon.
Tonight	Mostly clear, with a low around 52. Calm wind becoming south southeast around 5 mph after midnight.
Friday	Sunny, with a high near 91. South southeast wind around 5 mph becoming calm.
Friday Night	Partly cloudy, with a low around 51. West wind around 5 mph becoming northeast in the evening.
Saturday	Sunny, with a high near 88. East northeast wind around 5 mph becoming calm.
Saturday Night	Mostly clear, with a low around 49. West wind around 5 mph becoming northeast in the evening.
Sunday	Sunny, with a high near 86. Northeast wind around 5 mph becoming southwest in the morning.
Sunday Night	Mostly clear, with a low around 48. West wind around 5 mph becoming northeast in the evening.
Monday	Sunny, with a high near 82. Calm wind becoming west southwest around 5 mph in the afternoon.
Monday Night	Mostly clear, with a low around 46. West wind around 5 mph becoming calm.

Air Quality Alert

203 PM PDT Wed Oct 14 2020

This Air Quality Alert is in effect until the fires are extinguished.

The San Joaquin Valley Air Pollution Control District is extending an Air Quality Alert on October 8, 2020, due to smoke impacts from the Creek Fire, SQF Complex, and other wildfires throughout Sierras for Madera, Fresno, Tulare, Kings, and Valley portion of Kern Counties.

Exposure to particle pollution can cause serious health problems, aggravate lung disease, cause asthma attacks and acute bronchitis, and increase risk of respiratory infections.

Residents are advised to use caution as conditions warrant. People with heart or lung diseases should follow their doctor's advice for dealing with episodes of unhealthy air quality.

Additionally, older adults and children should avoid prolonged exposure, strenuous activities or heavy exertion, as conditions dictate.

For additional information, call your local San Joaquin Valley Air District office. Modesto 209-557-6400, Fresno 559-230-6000, Bakersfield 661-392-5500

Residents can also follow air quality conditions by downloading the free Valley Air app, available in the Apple store or Google Play.