









Weather Conditions

Tuesday, October 13th through Monday, October 19, 2020

YOSEMITE VALLEY at 3998 ft.

Today	Tonight	Wednesday	Wednesday Night	Thursday	Thursday Night	Friday	Friday Night	Saturday
								
Sunny	Mostly Clear	Sunny	Mostly Clear	Sunny	Mostly Clear	Sunny	Mostly Clear	Sunny

Today Sunny, with a high near 81. West wind 5 to 10 mph, with gusts as high as 15 mph.

Tonight Mostly clear, with a low around 59. Calm wind becoming southwest around 5 mph.

Wednesday Sunny, with a high near 85. Light south southwest wind becoming west 5 to 10 mph in the morning. Winds could gust as high as 15 mph.

Wednesday Night Mostly clear, with a low around 61. West wind around 5 mph becoming east northeast in the evening.

Thursday Sunny, with a high near 86. East northeast wind 5 to 10 mph becoming west in the morning.

Thursday Night Mostly clear, with a low around 61. West wind around 5 mph becoming east northeast in the evening.

Friday Sunny, with a high near 85. East northeast wind 5 to 10 mph becoming west southwest in the morning.

Friday Night Mostly clear, with a low around 59. West wind around 5 mph becoming east northeast after midnight.

Saturday Sunny, with a high near 79. East northeast wind 5 to 10 mph becoming west southwest in the afternoon.

Saturday Night Mostly clear, with a low around 57. West wind around 5 mph becoming east after midnight.









Sunday Sunny, with a high near 75. East northeast wind 5 to 10 mph becoming west southwest in the afternoon.

Sunday Night Mostly clear, with a low around 54. West southwest wind around 5 mph becoming east northeast in the evening.

Monday Sunny, with a high near 73. East northeast wind around 5 mph becoming west southwest in the morning.

OAKHURST at 2274 ft.

Air Quality Alert

Today	Tonight	Wednesday	Wednesday Night	Thursday	Thursday Night	Friday	Friday Night	Saturday
								
Haze then Sunny	Mostly Clear	Sunny	Mostly Clear	Sunny	Mostly Clear	Sunny	Mostly Clear	Sunny
High: 87 °F	Low: 49 °F	High: 88 °F	Low: 50 °F	High: 92 °F	Low: 51 °F	High: 93 °F	Low: 51 °F	High: 88 °F

Today Widespread haze between 11am and noon. Areas of smoke before 11am. Sunny, with a high near 87. Light and variable wind becoming west 5 to 10 mph in the afternoon.

Tonight Mostly clear, with a low around 49. West southwest wind around 5 mph becoming east southeast in the evening.

Wednesday Sunny, with a high near 88. Calm wind becoming west southwest around 5 mph in the afternoon.

Wednesday Night Mostly clear, with a low around 50. West wind around 5 mph becoming northeast in the evening.

Thursday Sunny, with a high near 92. Northeast wind around 5 mph becoming southwest in the morning.

Thursday Night Mostly clear, with a low around 51. Calm wind becoming northeast around 5 mph in the evening.

Friday Sunny, with a high near 93. Northeast wind around 5 mph becoming southwest in the morning.

Friday Night Mostly clear, with a low around 51. West wind around 5 mph becoming northeast in the evening.

Saturday Sunny, with a high near 88. Northeast wind around 5 mph becoming southwest in the afternoon.

Saturday Night Mostly clear, with a low around 48. West southwest wind around 5 mph becoming northeast in the evening.

Sunday Sunny, with a high near 83. East northeast wind around 5 mph becoming west southwest in the afternoon.

Sunday Night Mostly clear, with a low around 46. West wind around 5 mph becoming calm.

Monday Sunny, with a high near 79. Calm wind becoming west southwest around 5 mph in the afternoon.

Air Quality Alert

954 AM PDT Tue Oct 13 2020

This Air Quality Alert is in effect until the fires are extinguished.

The San Joaquin Valley Air Pollution Control District is extending an Air Quality Alert on October 8, 2020, due to smoke impacts from the Creek Fire, SQF Complex, and other wildfires throughout California for San Joaquin, Stanislaus, Merced, Madera, Fresno, Kings, Tulare, and Valley portion of Kern Counties.

In addition, the Tuolumne County and Mariposa County Air Pollution Control Districts have extended their Air Quality Alerts on October 8, 2020.

These Air Quality Alerts are in effect until Monday afternoon, or October 12th.

The Air Quality Alert issued by the Eastern Kern Air Pollution Control District also remains in effect, due to smoke impacts from surrounding wildfires for eastern Kern County. This covers Lake Isabella south to Tehachapi and points east to Rosamond, Boron and Ridgecrest.

This Air Quality Alert is in effect until Wednesday afternoon, or October 14th.

Exposure to particle pollution can cause serious health problems, aggravate lung disease, cause asthma attacks and acute bronchitis, and increase risk of respiratory infections. Residents are advised to use caution as conditions warrant. People with heart or lung diseases should follow their doctor's advice for dealing with episodes of unhealthy air quality.

Additionally, older adults and children should avoid prolonged exposure, strenuous activities or heavy exertion, as conditions dictate.

For additional information, call your local Air District office.
Tuolumne County 209-533-5691, Mariposa County 888-777-0377.